

TOWNSHIP ROAD 512

NW 7-51-22-W4

Lot 1C,
Plan 012 0399

Lot 2,
Plan 012 4725

Lot 3,
Plan 012 4725

Proposed
Lot 1
(6.0 ha)











Proposed
Lot 2
(11.7 ha)

Proposed
Lot 4
(8.2 ha)

Proposed
Lot 3
(10.7 ha)

HIGHWAY 21

ADOPTED DEVELOPMENT CONCEPT
NW 07-51-22-W4

-  Conceptual Scheme =
Approx. 39.5 ha (97.6 ac) ±
-  Proposed Environmental Reserve
Easement
Approx. 1.30 ha (3.21 ac) ±
-  Proposed Conservation Easement
Approx. 1.41 ha (3.49 ac) ±
-  Drainage Easement
-  Service Road to be
Constructed
-  Service Road Caveat
-  Proposed Joint Access
-  Proposed Access
-  Existing Access
-  Pipeline Right of Way

PLANNING & DEVELOPMENT SERVICES



Drawn by: E. Shukle

File No.: 4090-2013CS005

Date Drawn: Oct 15, 2013

Dwg No.:
N:\PDS Admin\4000 - 4499 Land Use Services\
4090 Land Use Bylaw - Conceptual Plans\
2013\2013CS005\MAPS

Revision Date: Feb 21, 2014

Scale: Not to scale