



Councillor Request Inquiry #14-2019


Cemetery Name	Parcel Size	Private or Municipal	Phone	Cost	Denomination	Owned	Caretaker	Address
Colchester-St. Thomas	1 ac	private	780-467-5730	\$1200 plus	public-any denomination	The Synod of the Diocese of Edmonton	Dale 780-467-6736	23269 Twp Rd 521A
Hutterian Brethren Church of Scotford	3 ac	private	780-998-2913	Free to Colony	Colony only			NE 17-55-21/SE corner
Fairmont Cemetery-Ardrossan	1.66 ac	private				Ardrossan United Church	Doug Kirchner	Rge Rd 220 Hwy 16
St. Paul's Early Agricola Communtiy	1.2 ac	private				United Church of Canada Partridge Hill		Rge Rd 223 & Twp Rd 540
Bethany Lutheran Cemetary	39.45 ac (actual cemetary is approx. 0.60 ac)	private				Bethany Lutheran Church	L.W. Gabert	20577 Twp Rd 550
Memorial Gardens Canada Ltd.-Glenwood	62.02 ac	private	780-467-3337	\$7500.00 plus	public-any denomination	Arbor Memorial Inc.		52356 Range Road 232
St. Margaret's Catholic Cemetery	.5 ac	private				Metis Nation of Alberta Association		51442 Rge Rd 203
Good Hope	0.79 ac	private				Good Hope Cemetery Co.	Greg Burnett	Rge Rd 212 & Twp Rd 542
Josephburg United Church of Christ Cemetery	3.34 ac	private				Josephburg Community Church	Reg Mohr	Rge Rd 215 & Twp Rd 550
St. John Lutheran Cemetery	8.00 ac (actual cemetary is approx. 0.8 ac)	private				Luthern Church		52233 Rge Rd 221
South Cooking Lake Cemetery	1.56 ac	private				Cooking Lake Cemetery Co.	John Heitman	51254 Rge Rd 221


Cemeteries in Strathcona County


	Cemetery Name
1	Fairmount Cemetery
2	Glenwood Memorial Gardens
3	St. Paul's of Agricola Cemetery
4	St. John's Lutheran Cemetery
5	Clover Bar Cemetery
6	Colchester Cemetery
7	Bethany Lutheran Church Cemetery
8	South Cooking Lake Cemetery
9	St. Margaret's Catholic Cemetery
10	Josephburg Community Cemetery
11	Hutterian Brethren of Scotford Cemetery
12	Good Hope Cemetery


 Cemetery


 Municipal Boundary


 Urban Service Areas


 Secondary Road


 Primary Road

 Railway

 Alberta Recreation Areas

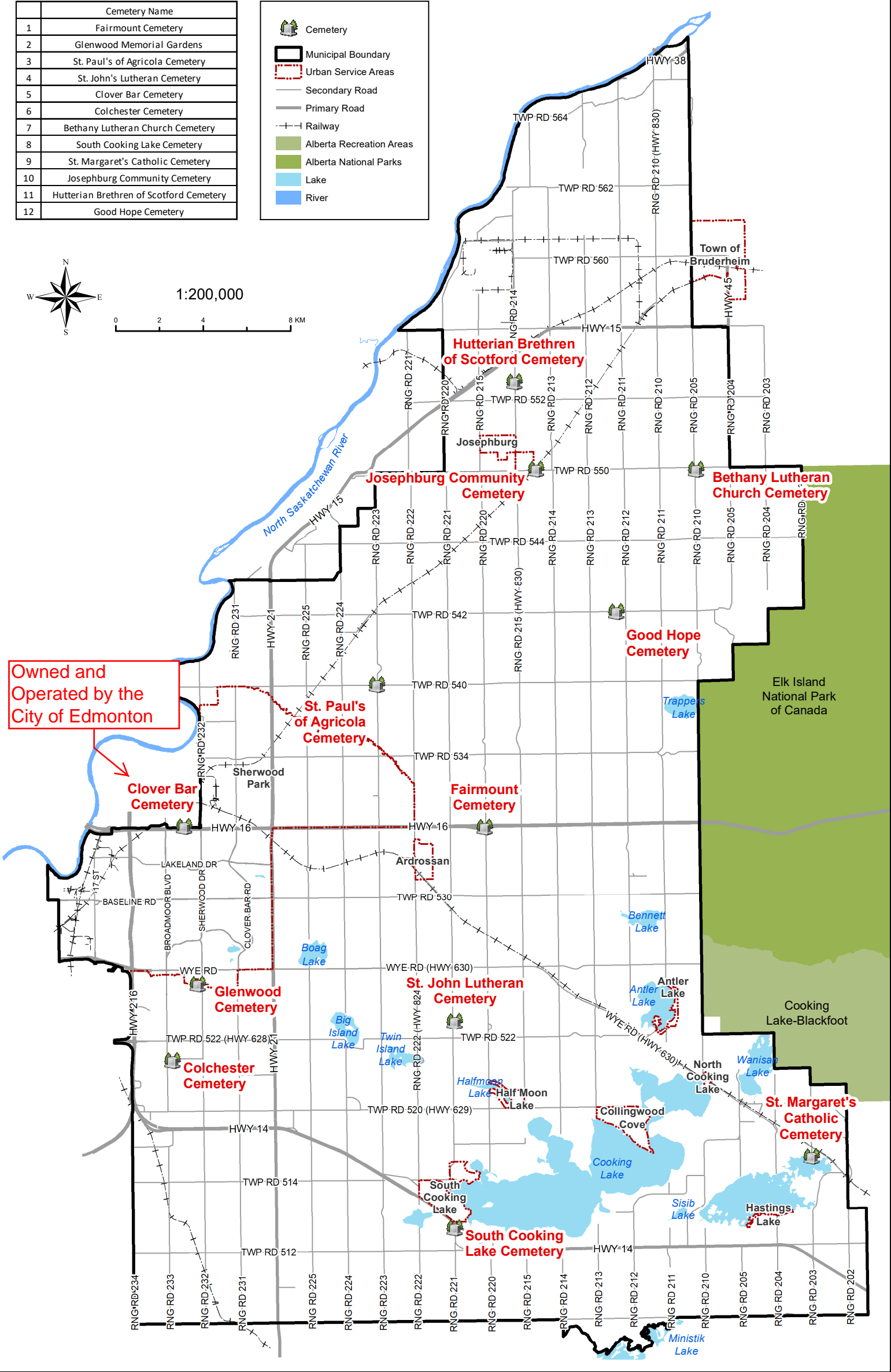
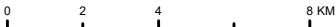
 Alberta National Parks

 Lake

 River



1:200,000



Disclaimer: The information on this map is based on the most current information available to Strathcona County Geographic Information Systems. Strathcona County does not warrant its accuracy or suitability for any particular purpose. The information on this map is not intended to replace engineering, financial or primary records research.