





# LOCATION MAP



-  Country Residential Area Concept Plan
-  Ardrossan
-  Urban Service Area
-  Municipal Boundary

