

ATCO Pipelines Landowner Communications

Mike Whittall
Senior Manager,
Field Operations

March 8, 2016

ATCO Pipelines | ALWAYS THERE.
ANYWHERE.

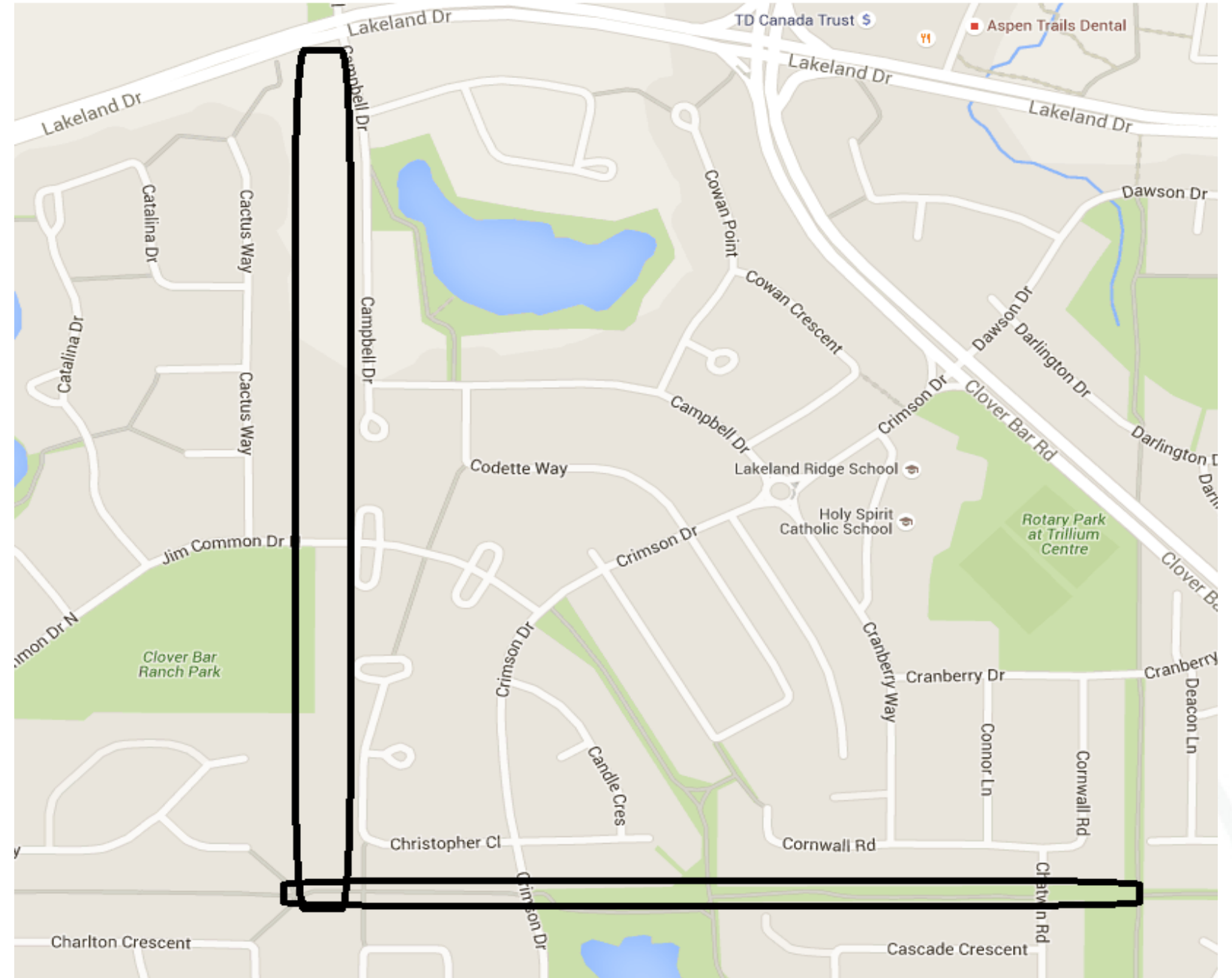


Similar joint concerns over public use of County PUL/Right-of-Way

- Public Safety
 - Liability
- 
- A decorative graphic consisting of several concentric, light gray arcs that curve upwards from the bottom right towards the center of the slide.

Location


- N/S PUL between Lakeland Dr. and Christopher Close, and the E/W PUL corridor south of Christopher Close
- One 10" High Pressure Pipeline




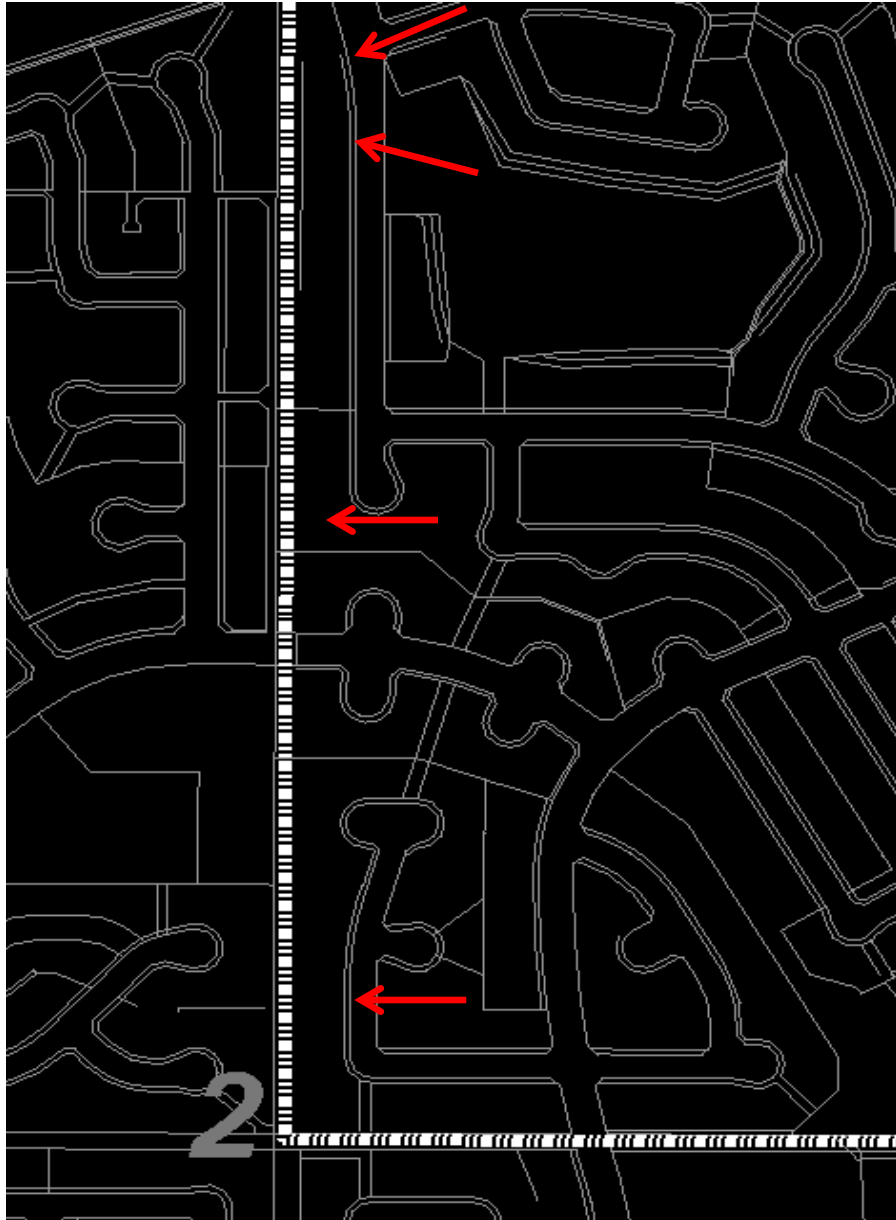
- Provide a space to protect the facility and those in proximity
- Include a legislated “control zone” to reduce chance of incidents (Pipeline Act; Pipeline Rules)
- **Requires notification to ATCO Pipelines of any planned work within 30 m of the ROW**

Governing Legislation

- Governed by AUC and AER
- Both Regulators set minimum operating standards
- This includes protection zones (RoW) for pipelines




Encroachments



Encroachments



Encroachments



- Monitored 24/7 by control centre
- Annual leak detection and aerial survey
- Gas odorization



- Resolve current encroachments
- Prevent future encroachments



What AP has done to date:

- Information packages sent out to 900 homeowners in January 2016
 - Letter explaining safety issue
 - Call Before You Dig
 - What is a ROW?
 - ROW Safety
 - Encroachments



- Joint personalized letter
 - What their encroachment is
 - Why it needs to be removed
- Information Session
- Joint signage
- County must notify AP of all requests

Questions?



Brad Samchuk
Manager, Land Acquisition
ATCO Pipelines
Brad.samchuk@atcopipelines.com
780-509-2255

