







- | | | |
|--|---|---|
|  Subject Area |  Low Density Residential Policy Area |  Institutional Policy Area |
|  Urban Service Area Boundary |  Commercial Community Policy Area |  Country Residential Policy Area |

EXISTING MUNICIPAL DEVELOPMENT PLAN

Lot B, Plan 3878MC,
 Lot C, Plan 4389MC,
 Lot 1 & 2, Plan 962 3653,
 Lot A, Plan 2299MC &
 NW 23-52-23-W4



PLANNING & DEVELOPMENT SERVICES



Drawn By: E. Shukle

Date Drawn: Nov 7, 2013

Revision Date:

Scale: Not to scale

File No.: 4430-2013MDP004

Dwg No.:
 N:\PDS Admin\4000-4499 Land Use Services\
 4430 MDP\2013\2013MDP004\maps