






2025 Rural construction projects
List as of March 14, 2025

NOTE: Some locations may change as final costs and potential emergent needs arise.

| Program/project | Location |
|--|--|
| <p><u>Rural Road Rehabilitation program</u></p> <ul style="list-style-type: none"> Milling of existing road base and asphalt overlay Approach blending, ditch-grading, topsoil and seeding | <p>Grid roads</p> <ul style="list-style-type: none"> Range Road 215 from Wye Road to Township 522 Range Road 224 from Highway 16 to Township 534 Range Road 225 from Township 534 to The Pointe north entrance Range Road 232 from Township 510 to Highway 14 Township 510 from Range Road 224 to Highway 21 South Cooking Lake Road from Highway 14 to Highway 14 |
| <p><u>Bridge Replacement program</u></p> <ul style="list-style-type: none"> Upgrades and improvements to select bridge structures | <ul style="list-style-type: none"> Culvert replacement on Range Road 221, 35 metres north of Highway 16 Culvert replacement on Township Road 515, 400 metres east of Range Road 210 |
| <p><u>Gravel Road Rehabilitation program</u></p> <ul style="list-style-type: none"> Base reconstruction and dust control gravel overlay Topsoil and seeding Pavement transition tie-in at gravel and asphalt roadway intersections | <p>Gravel road rehabilitation</p> <ul style="list-style-type: none"> Range Road 211 from Township Road 534 to Township Road 540 Township Road 534 from Range Road 211 to Range Road 212 Township Road 514 from Range Road 222 to Township Road 514A Township Road 514 from Range Road 223 to Range Road 224 Township Road 514A from Range Road 222 to Range Road 223 <p>Dust controlled gravel overlay</p> <ul style="list-style-type: none"> Range Road 234 from Township Road 512 to Township Road 514 |
| <p>Microsurfacing</p> <ul style="list-style-type: none"> Maintenance technique used to extend the life of asphalt | <ul style="list-style-type: none"> Township Road 522 from Highway 21 to Range Road 224 Range Road 213 from Township Road 524 to Township Road 530 Meadowlark Hills Donaldson Park Hude Estates |
| <p>Traffic and Pedestrian Safety Improvements program</p> <p><i>NOTE: locations not included on map enclosure 3</i></p> <ul style="list-style-type: none"> Roadside barriers installation | <ul style="list-style-type: none"> Range Road 225 north of Township Road 534 at the creek crossing (tentative) |

| | |
|---|--|
| <p><u>Open space projects</u></p> <p><i>Planned by RPC with project management support from TEO</i></p> <p><i>NOTE: locations not included on map enclosure 3</i></p> <ul style="list-style-type: none"> • Construction of various open space elements such as landscaping and park spaces. | <ul style="list-style-type: none"> • Paved Multi-Use Trail on the north side of Township Road 540, west of Range Road 232 to North Saskatchewan River • Parking lot and associated amenities in support of the River Valley Alliance/City of Edmonton Pedestrian Bridge at Township Road 540 and North Saskatchewan River • New shade structure at Strathcona Wilderness Centre |
| <p>Parking Lot Rehabilitation program</p> <p><i>NOTE: locations not included on map enclosure 3</i></p> <ul style="list-style-type: none"> • Milling, base construction, asphalt overlay and spot concrete repairs | <ul style="list-style-type: none"> • Fire Stations 3 (Ardrossan), 4 (Heartland Hall) |
| <p>Ardrossan Main Street bridge replacement</p> <ul style="list-style-type: none"> • New bridge structure and sidewalk connection | <ul style="list-style-type: none"> • Main Street bridge over Pointe-aux-Pins Creek and sidewalk connection from northeast residential area to Third Avenue and Ardrossan Recreation Centre |

2025 Rural Construction Projects

-  Municipal Boundary
-  Urban Service Area
-  Rural Hamlets
-  Bridge Culvert
-  Capital Project
-  Dust Control Gravel Overlay
-  Gravel Road Rehabilitation
-  Main Street Bridge
-  Microsurfacing
-  Rural Road Rehabilitation

