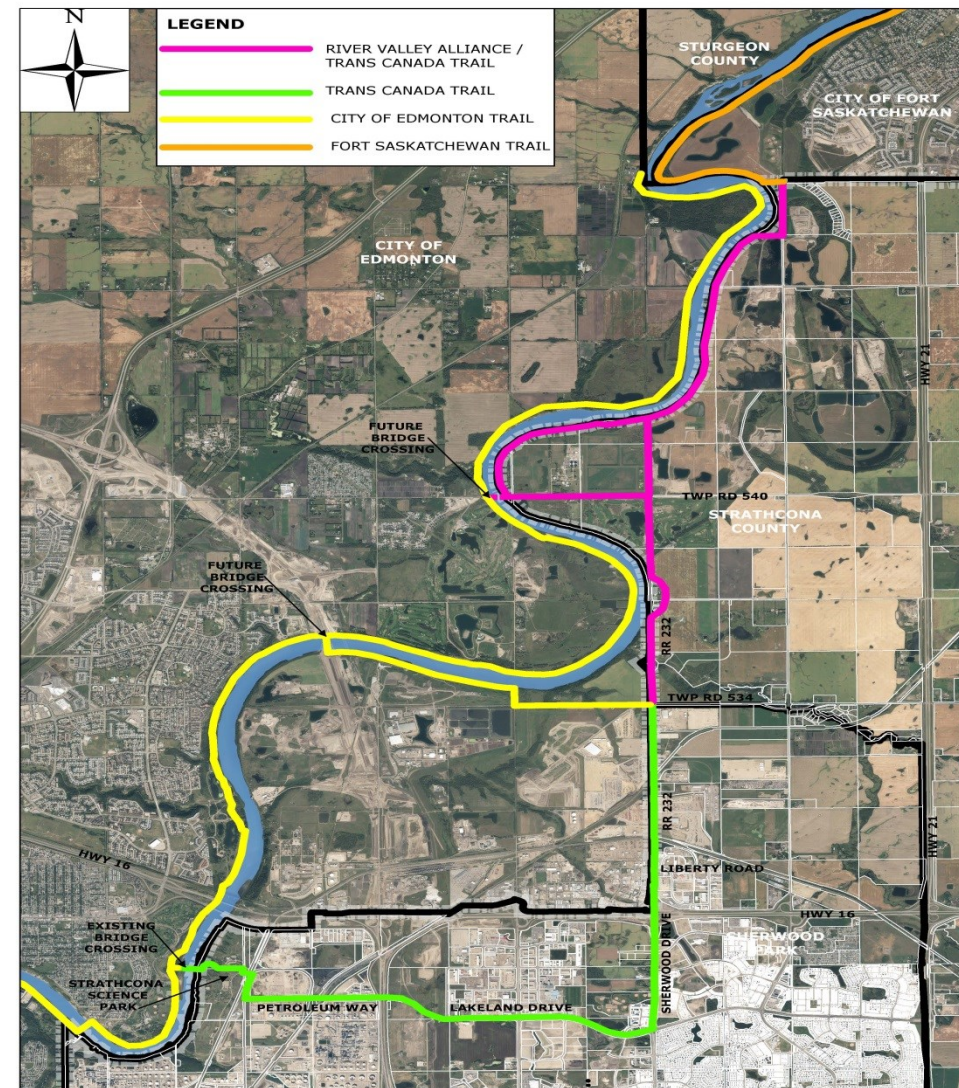


Regional Trails - Update

River Valley Alliance and Trans Canada Trail

River Valley Alliance & Trans Canada Trails



STRATHCONA
COUNTY

Trans Canada Trail &
River Valley Alliance Trail Alignments

Date: 30 Dec 2015
Scale: N.T.S.

River Valley Alliance

- Plan of Action approved in 2007 by its seven member municipalities:

Devon

Parkland County

Leduc County

City of Edmonton

Strathcona County

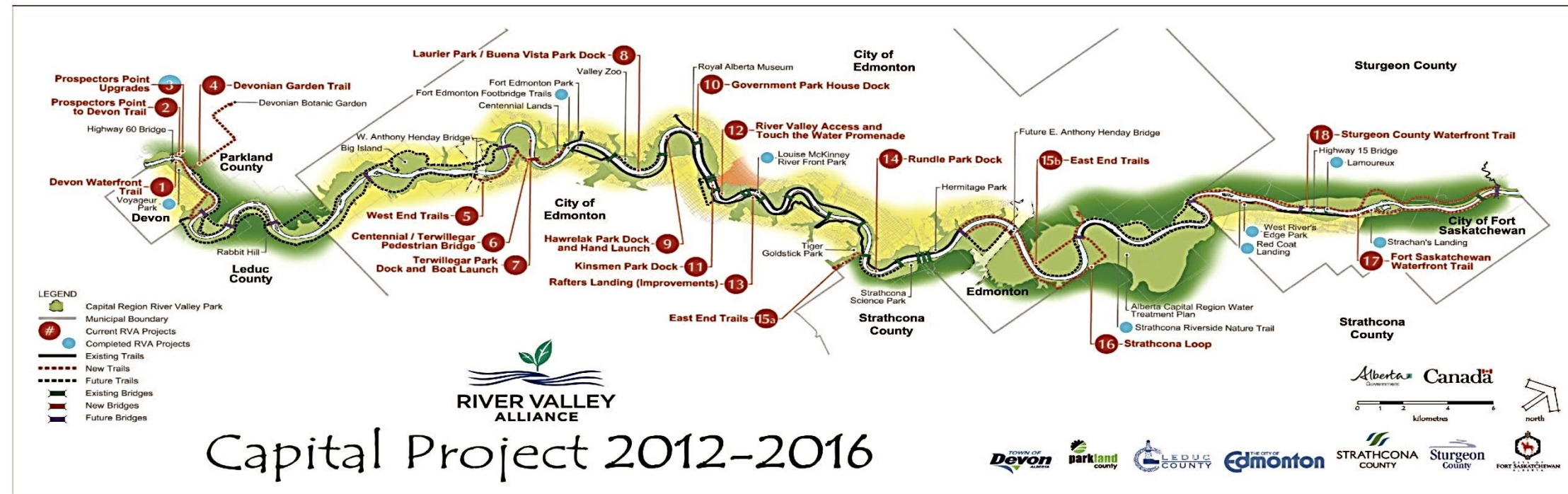
Sturgeon County

Fort Saskatchewan

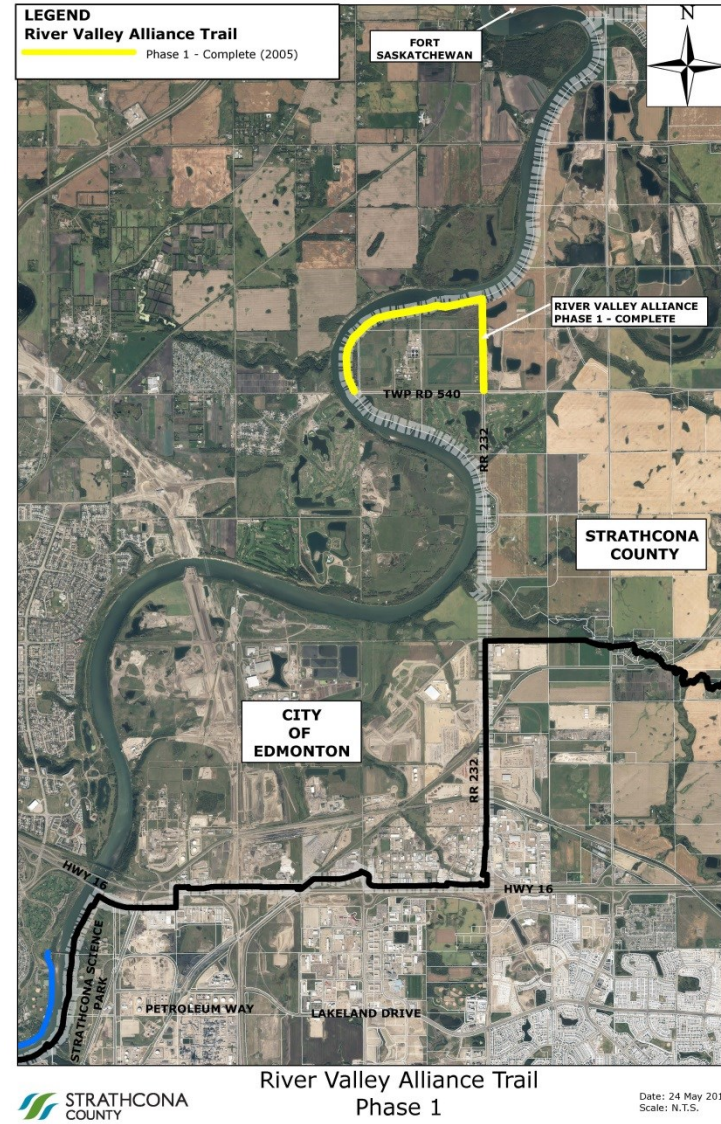
River Valley Alliance Vision

- To create a continuous world class metropolitan river valley park system along the North Saskatchewan River.
- Connectivity is the immediate goal and this is being achieved through land acquisitions, implementation of trails, foot bridges, boat docks and launches.
- The River Valley Alliance attained \$110 million (2012-2016) in 2012 from the Federal, Provincial and seven member municipalities.
- There are currently 18 initiatives being implemented over 13 sites.

River Valley Alliance

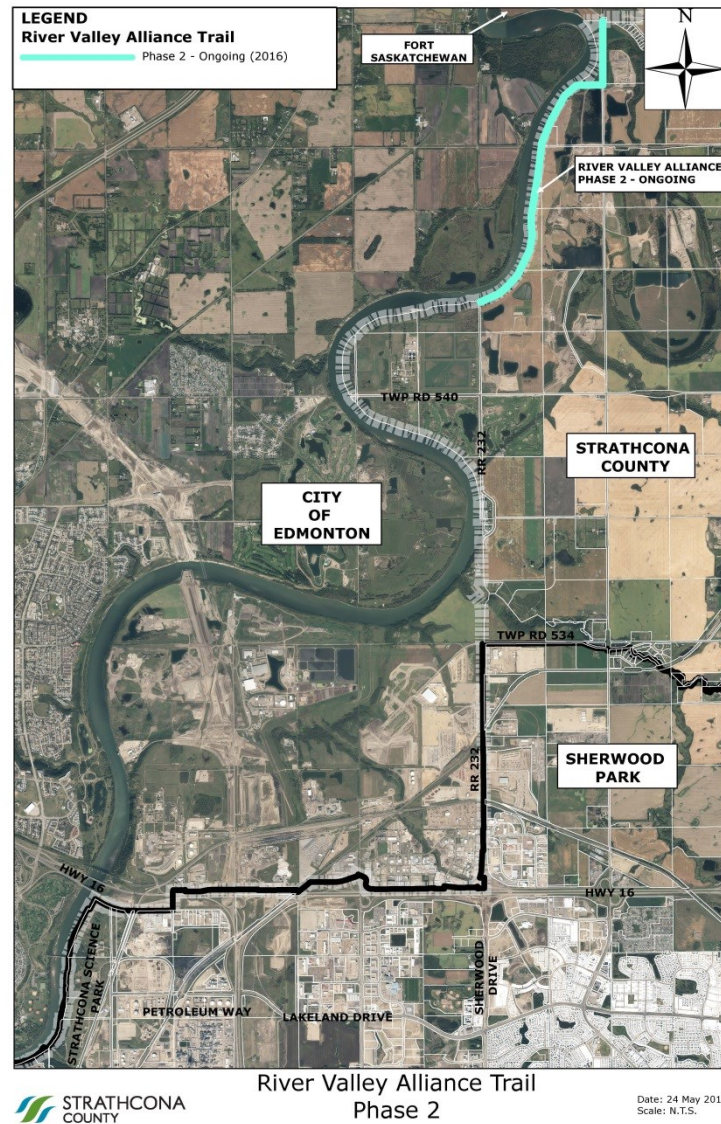


River Valley Alliance Phase I



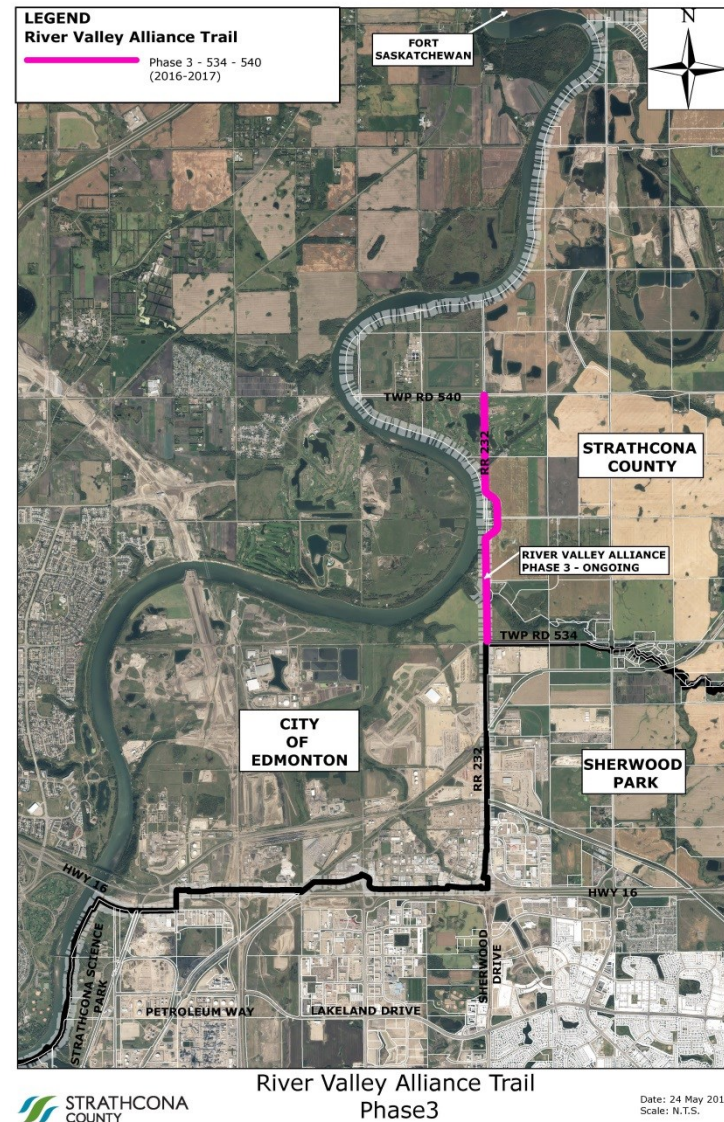
- Status - Completed 2005
- 2.5 km granular Riverside Nature Trail
- Total Cost - \$300,000
- \$150,000 – Strathcona County
- \$150,000 – River Valley Alliance

River Valley Alliance Phase II



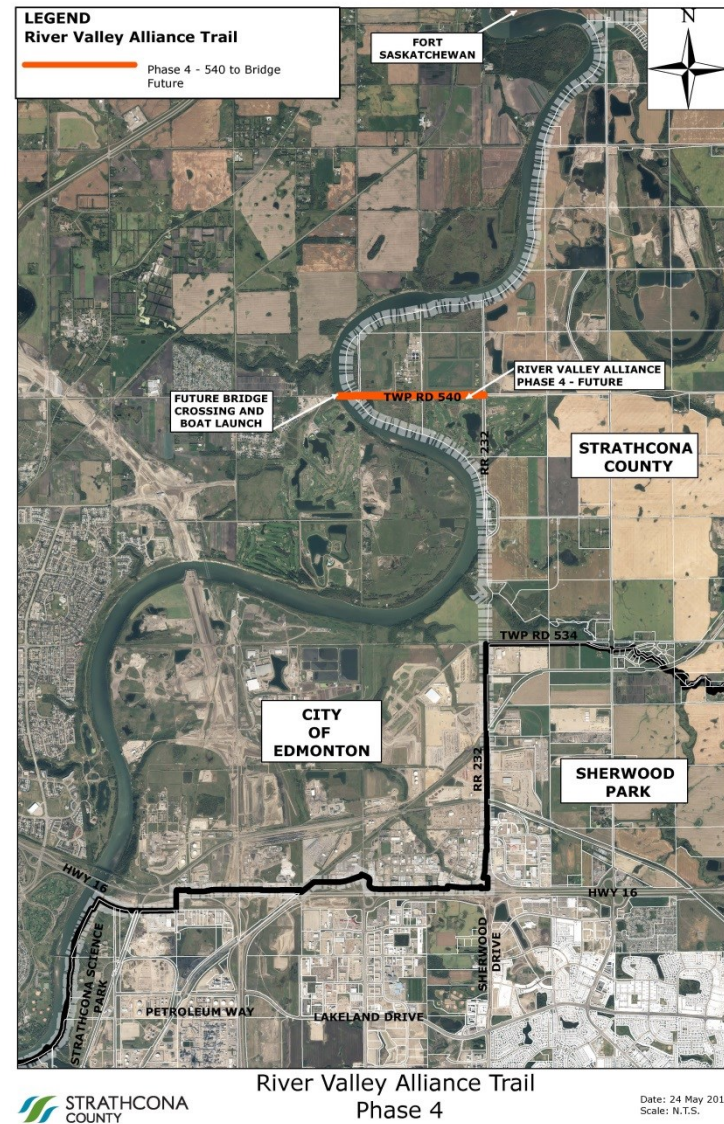
- Status – 2016 design, 2016-2017 construct
- 4.5 km granular river side trail
- Total Cost - \$1,200,000
- \$308,000 – Strathcona County
- \$308,000 – Build Canada Fund
- \$584,000 – River Valley Alliance

River Valley Alliance Phase III



- Status – 2016 design, 2017 construct
- 3.3 km granular trail
- Along Range Road 232, north of Township Road 534 to Township Road 540
- Total Cost - \$1,200,000
- \$400,000 – Strathcona County
- \$200,000 – River Valley Alliance
- \$600,000 – Trans Canada Trail

River Valley Alliance Phase IV



- Status – Future (2018-2022)
- 1.5 km granular trail adjacent to Township Road 540
- Pedestrian Bridge and Boat Dock

Trans Canada Trail

- The Trans Canada Trail is one of the world's longest networks of trails, developed and promoted by a non-profit registered charity.
- The Trans Canada Trail is represented by provincial and territorial organizations in every region. These organizations work at the regional and local levels to ensure the Trail is planned and built according to the needs and desires of local communities.
- Strathcona County works locally with Alberta TrailNet to leverage funding opportunities and gain advice on how best to achieve Provincial and Federal trail goals.

Trans Canada Trail Vision

- Founded in 1992, the Trans Canada Trail promotes and assists in the development and use of the Trans Canada Trail.
- Their goal is to connect Canada end to end with a national trail network for Canada's 150 anniversary of Confederation.
- Now 86 percent connected, the Trail is over 20,000 kilometres long, linking the Atlantic, Pacific and Arctic coasts. The Trail is within 30 minutes of more than 80 percent of Canadians and runs through or near 1,000 communities.

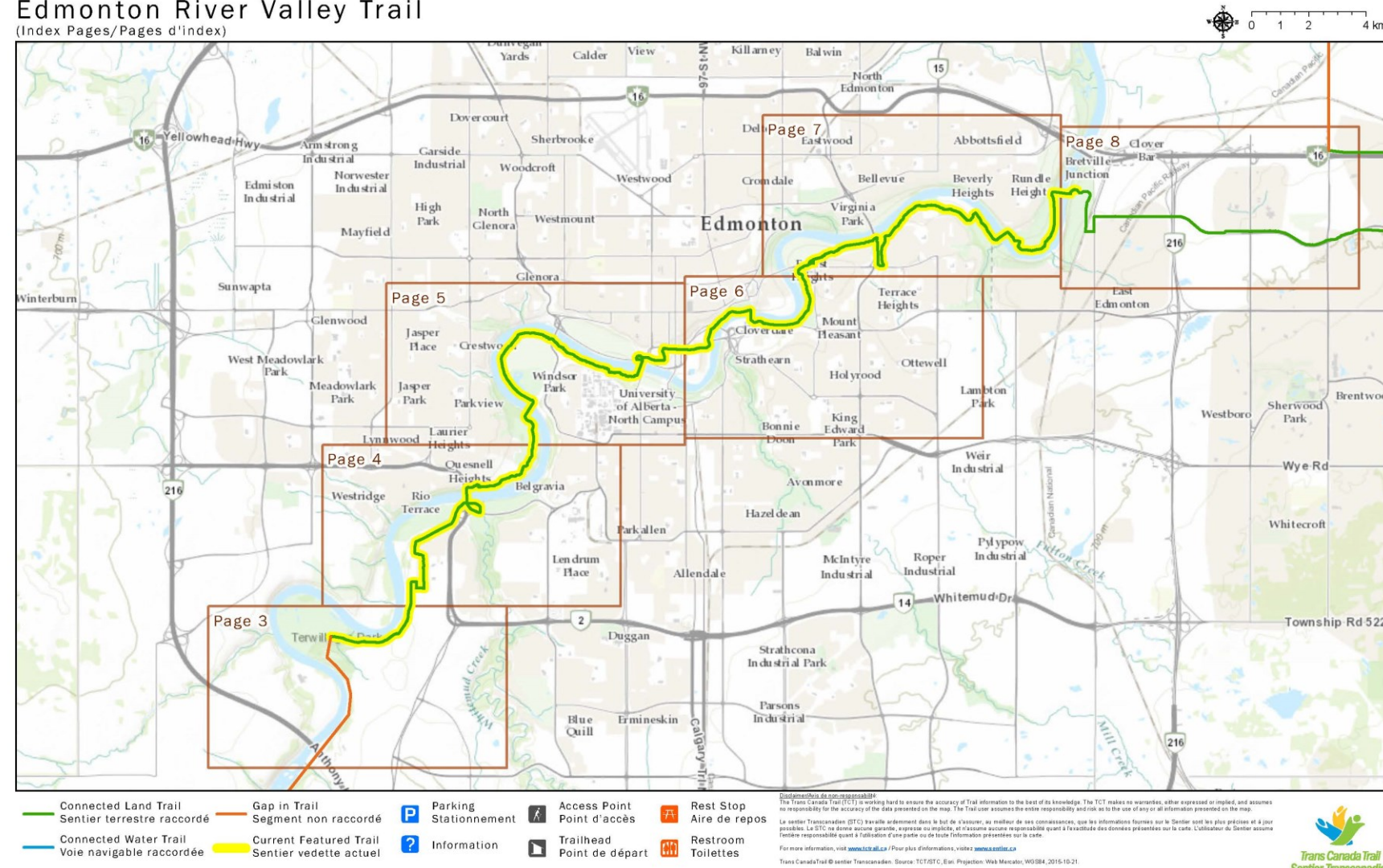
Trans Canada Trail



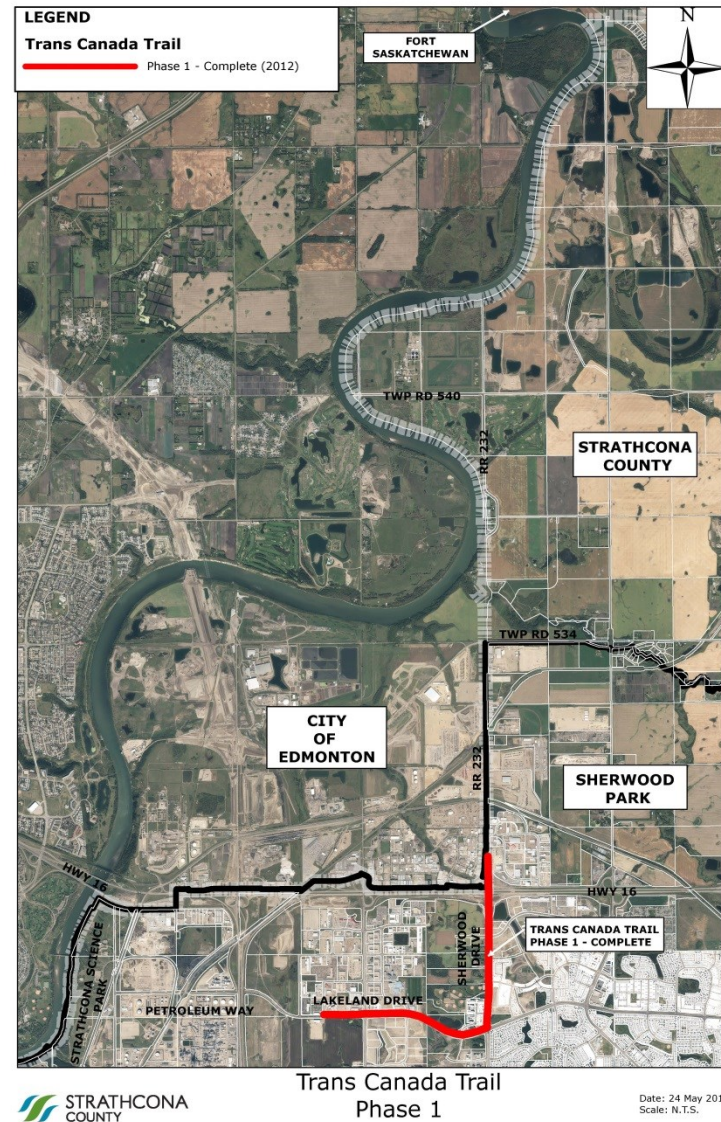
Trans Canada Trail

Edmonton River Valley Trail

(Index Pages/Pages d'index)

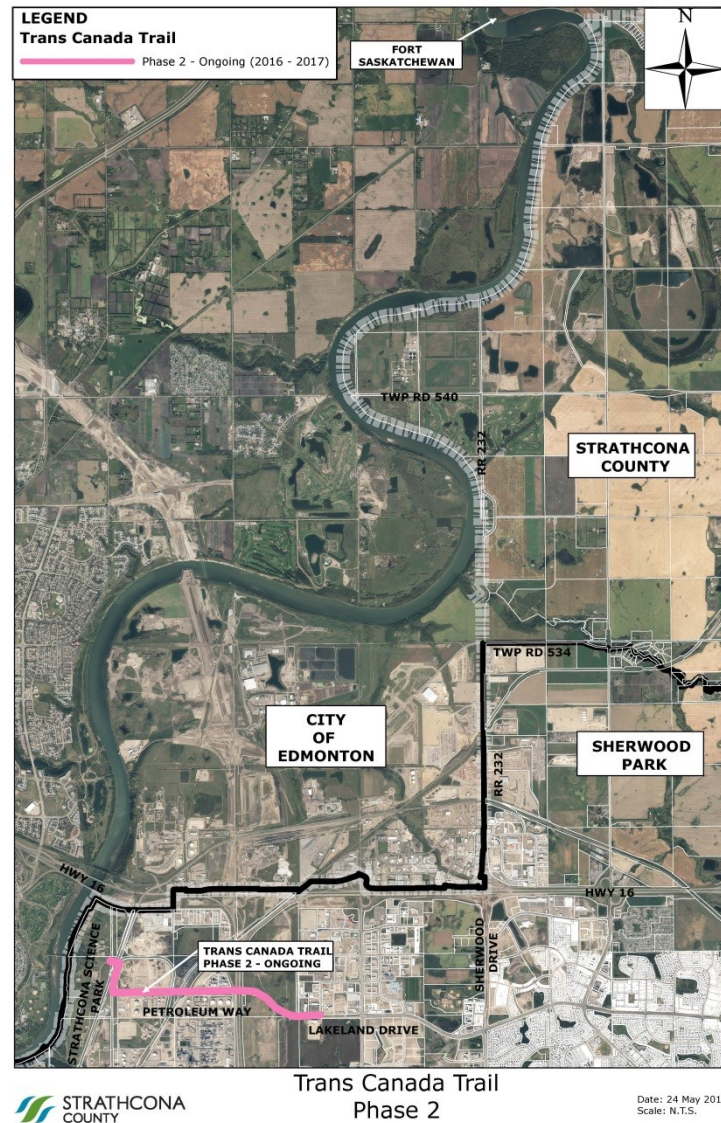


Trans Canada Trail – Phase I



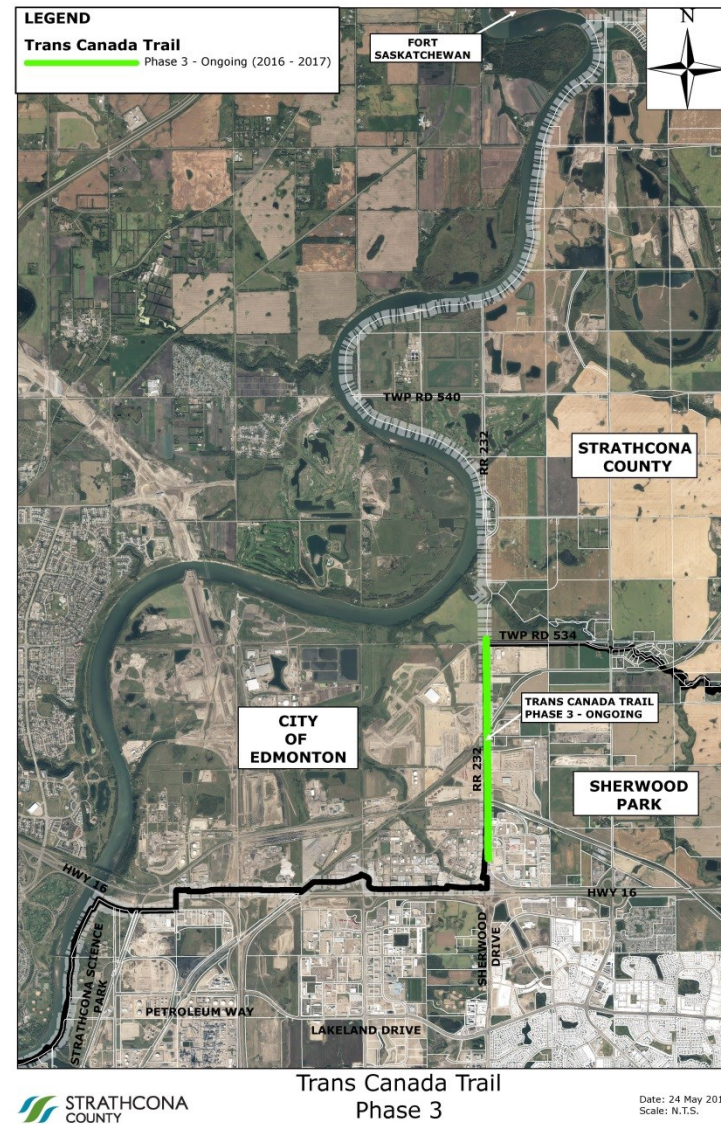
- Status - Complete 2012
- 4 km asphalt trail
- Total Cost - \$2,000,000 from the Strathcona County Arterial Road Program

Trans Canada Trail – Phase II



- Status – 2016 design, 2017 construct
- 3.2 km asphalt trail along Petroleum Way to Strathcona Science Park
- Total Cost - \$1.5 million from Inter Pipeline Limited

Trans Canada Trail – Phase III



- Status – 2016 design, 2016/2017 construct
- 3.2 km asphalt trail along Range Road 232, north of Highway 16 to Township Road 534
- Total Cost - \$1,050,000
- \$525,000 – Strathcona County
- \$525,000 – Trans Canada Trail

Funders

Funders	Amount
Strathcona County	\$ 3,383,000 – 47%
River Valley Alliance	\$ 934,000 – 13%
Trans Canada Trail	\$ 1,125,000 – 16%
Build Canada Fund	\$ 308,000 - 4%
Inter Pipeline Limited	\$ 1,500,000 – 20%
TOTAL	\$ 7,250,000

Next Steps

- Signage strategy (2017)
- Public Art - planning
- River Valley Alliance 2017-2022 next round of funding and capital projects (pedestrian footbridge, boat dock and/or launch, trail)
- Trans Canada Trail apply for funds (\$600,000) for River Valley Alliance Phase III trail along Range Road 232 north of Township Road 534
- Completion of trails by July 1, 2017 for the Canada 150th Celebration