





 Subject Area	 From: Country Residential Policy Area To: Low Density Residential Policy Area	 From: Country Residential Policy Area To: Institutional Policy Area
 Proposed Urban Service Area Boundary	 From: Country Residential Policy Area To: Medium Density Residential Policy Area	 From: Country Residential Policy Area To: Open Space Policy Area
	 From: Country Residential Policy Area To: Commercial Community Policy Area	

PROPOSED MUNICIPAL DEVELOPMENT PLAN

Lot B, Plan 3878MC,
Lot C, Plan 4389MC,
Lot 1 & 2, Plan 962 3653,
Lot A, Plan 2299MC &
NW 23-52-23-W4



PLANNING & DEVELOPMENT SERVICES



Drawn By: E. Shukle

Date Drawn: Nov 7, 2013

Revision Date:

Scale: Not to scale

File No.: 4430-2013MDP004

Dwg No.:
N:\PDS Admin\4000-4499 Land Use Services\
4430 MDP\2013\2013MDP004\maps